





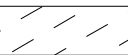











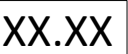



DO NOT SCALE FROM THIS DRAWING. USE FIGURED DIMENSIONS IN ALL CASES.  
VERIFY DIMENSIONS ON SITE AND REPORT ANY DISCREPANCIES TO THE  
DESIGNERS IMMEDIATELY.  
THIS DRAWING TO BE READ IN CONJUNCTION WITH THE DESIGNERS  
SPECIFICATION.  
© THIS DRAWING IS COPYRIGHT AND MAY ONLY BE REPRODUCED WITH THE  
DESIGNERS PERMISSION.

NOTES:

1. ALL DRAWINGS ARE TO BE READ IN CONJUNCTION WITH ALL RELEVANT SPECIFICATIONS, BILLS OF QUANTITIES, ARCHITECTURAL SERVICES AND ENGINEERING DRAWINGS.
2. ALL LEVELS ARE IN METRES RELATED TO ORDNANCE DATUM MALIN HEAD.
3. ANY DISCREPANCIES BETWEEN THESE DOCUMENTS SHALL BE BROUGHT TO THE ATTENTION OF THE ENGINEER.
4. DRAWINGS ARE NOT TO BE SCALED.
5. ALL DIMENSIONS ARE IN METRES, UNLESS NOTED OTHERWISE.

LEGEND:

- |   |  |
|---|--|
|    | RED LINE BOUNDARY  |
|    | LANDHOLDING BOUNDARY   |
|    | IPP / EIRGRID BUILDING   |
|    | PALISADE FENCE   |
|    | PROPERTY BOUNDARY FENCE  |
|    | PROPOSED ACCESS ROAD   |
|    | COMPOUND   |
|    | 110KV UNDERGROUND CABLE  |
|    | 4500mm WIDE x 200mm DEEP<br>CONCRETE SUBSTATION ACCESS ROAD  |
|    | ACCESS ROAD 4500mm MIN WIDE x 250mm<br>DEEP TYPE B CLAUSE 804 WELL GRADED<br>AND WELL COMPACTED STONE FILL |
|    | PARKING  |
|    | DEPOSITION AREA  |
|    | CUT EMBANKMENT   |
|    | FILL EMBANKMENT  |
|    | WAYLEAVE   |
|    | STORM WATER  |
|    | ROADSIDE SWALE   |
|   | EXISTING CULVERT   |
|  | SPOT LEVELS  |
|  | SETTLEMENT POND  |

Map Reproduced From Tailte Éireann  
By Permission Of The Government.  
CYAL50332198.

OSI SHEET NO: 3122-C, 3122-D, 3187-A, 3187-B,  
3188-A, 3188-B, 3187-C, 3187-D, 3188-C, 3188-D,  
3253-A, 3253-B, 3253-C & 3253-D

P13	10/06/2025	ISSUED FOR INFORMATION	SR	ID
P12	05/06/2025	ISSUED FOR INFORMATION	SR	ID
P11	30/05/2025	ISSUED FOR INFORMATION	SR	ID
P10	26/05/2025	ISSUED FOR INFORMATION	SR	ID
P09	22/05/2025	ISSUED FOR INFORMATION	SR	ID
P08	16/05/2025	ISSUED FOR INFORMATION	SR	ID
P07	09/05/2025	ISSUED FOR INFORMATION	S.R.	I.B.
P06	25/04/2025	ISSUED FOR INFORMATION	S.R.	I.B.
P05	24/03/2025	ISSUED FOR INFORMATION	S.R.	I.B.
P04	11/03/2025	ISSUED FOR INFORMATION	S.R.	I.B.
P03	14/01/2024	ISSUED FOR INFORMATION	S.S.	I.B.
P02	20/01/2024	ISSUED FOR INFORMATION	S.S.	I.B.
P01	09/09/2023	ISSUED FOR INFORMATION	S.S.	I.B.
REV	DATE	DESCRIPTION	BY	APP

REV	DATE
PROJECT:	

DREHID SUBSTATION

TITLE:

SITE ACCESS ROAD - MASTER SHEET

CLIENT:

NORTH KILDARE WF LTD.



DRAWING: S.S.		CHECKED: C.F.	APPROVED: I.B.
PROJECT NUMBER: 23727	DATE: JULY 2024		SCALE @ A1: 1:8000
STATUS DESCRIPTION: FOR INFORMATION			STATUS: S2
DRAWING NUMBER: 23727 - MWP - 00 - 00 - DR - C - 0103			REV: P13